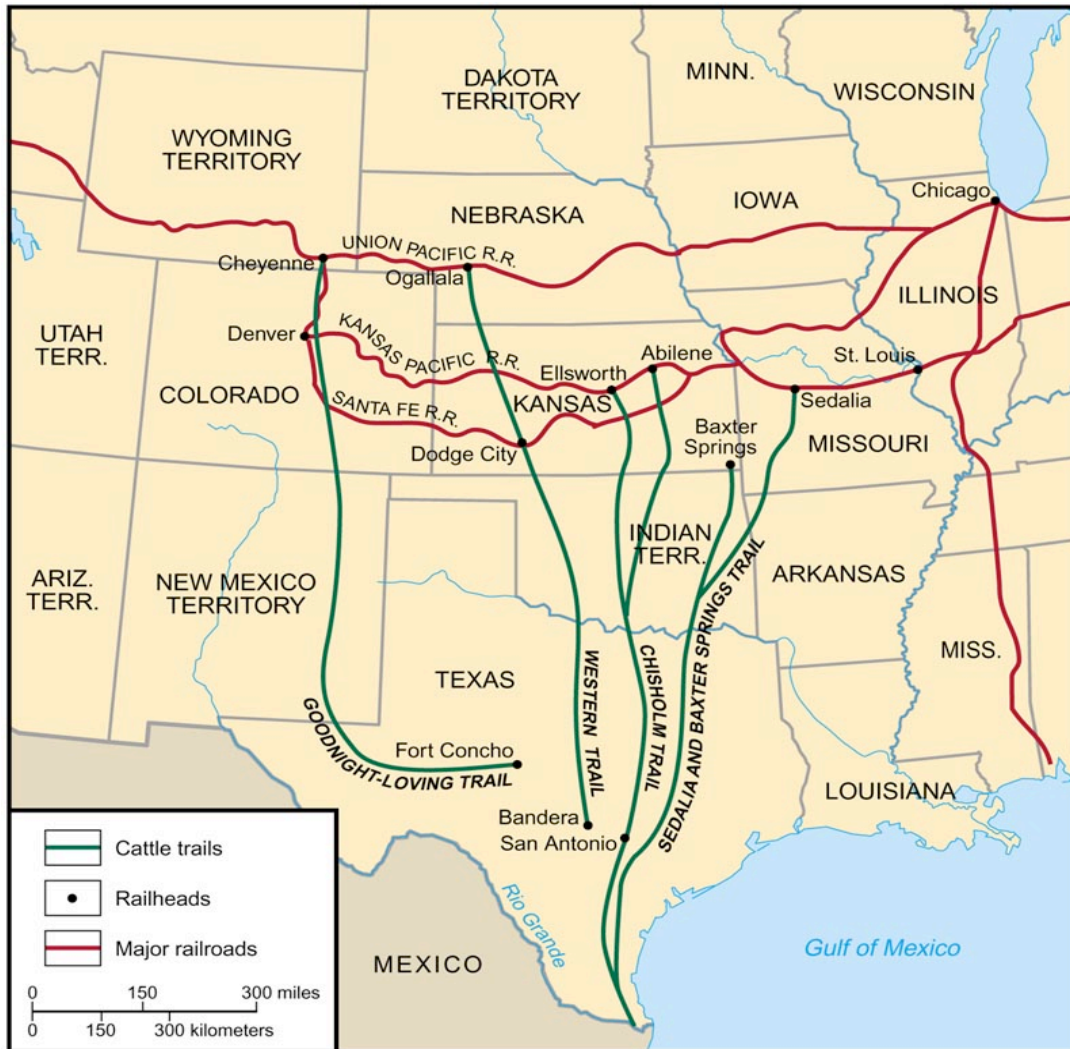


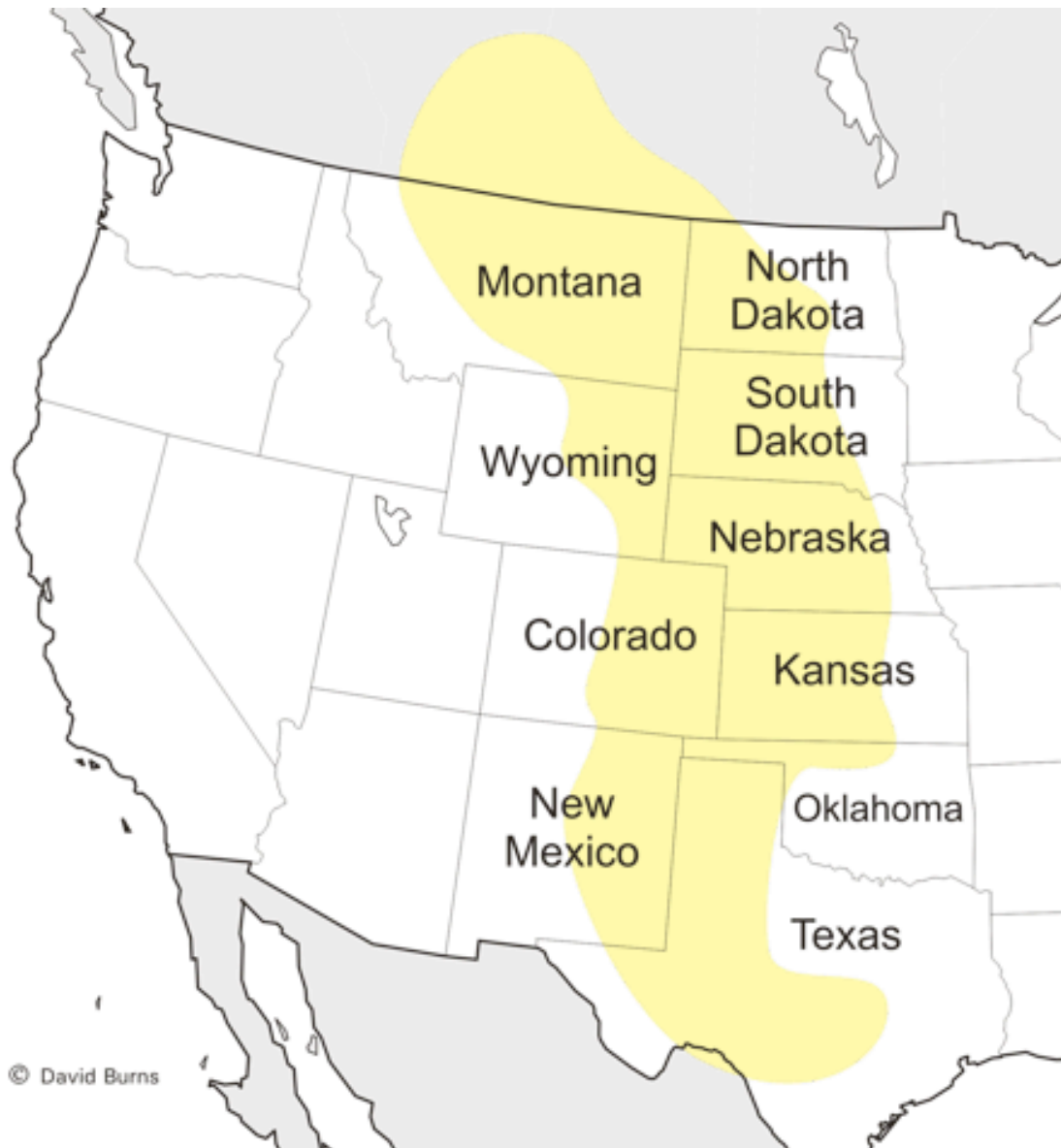
MAPS VUS 8 AND 9

1. CATTLE DRIVES

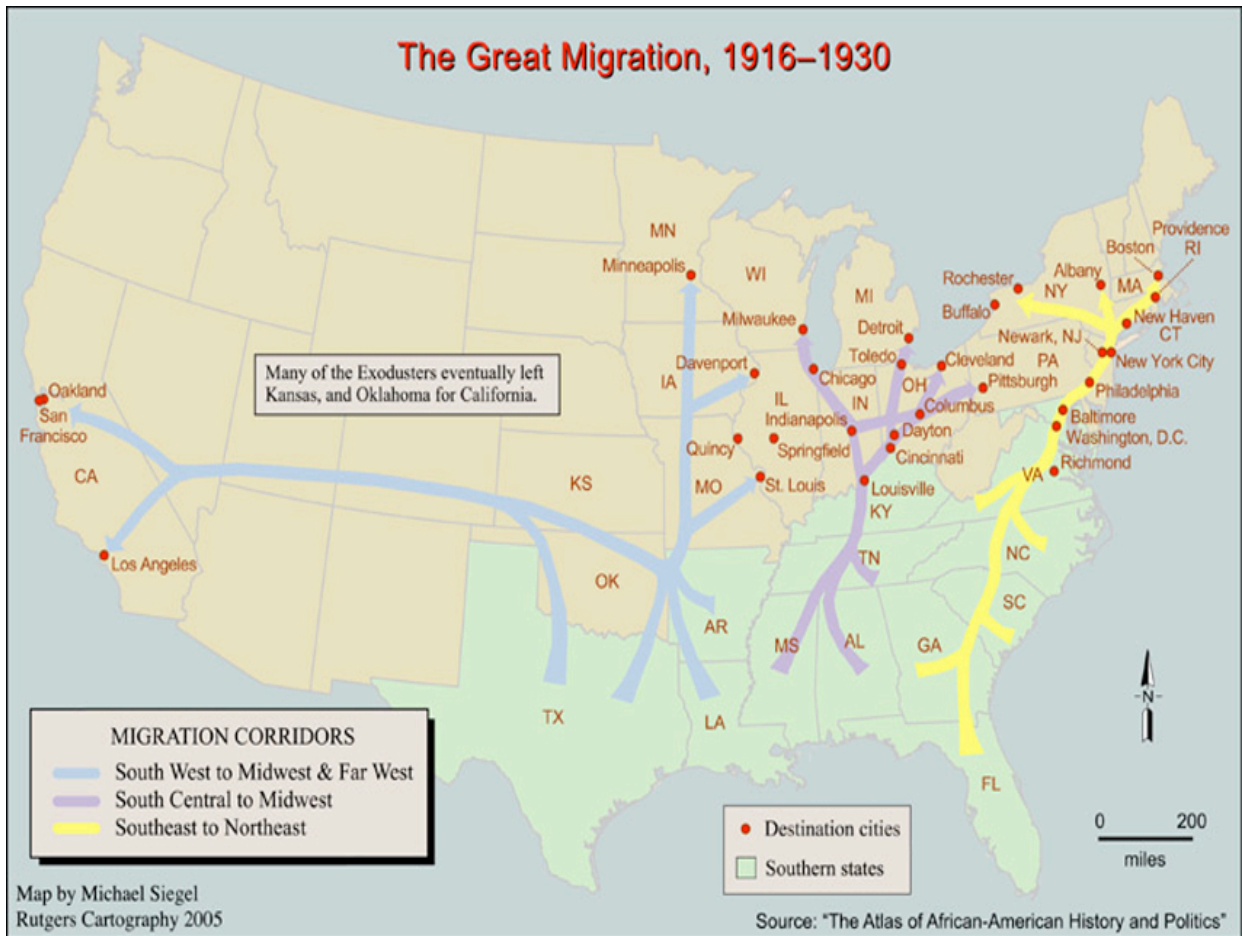


.CATTLE TRAILS

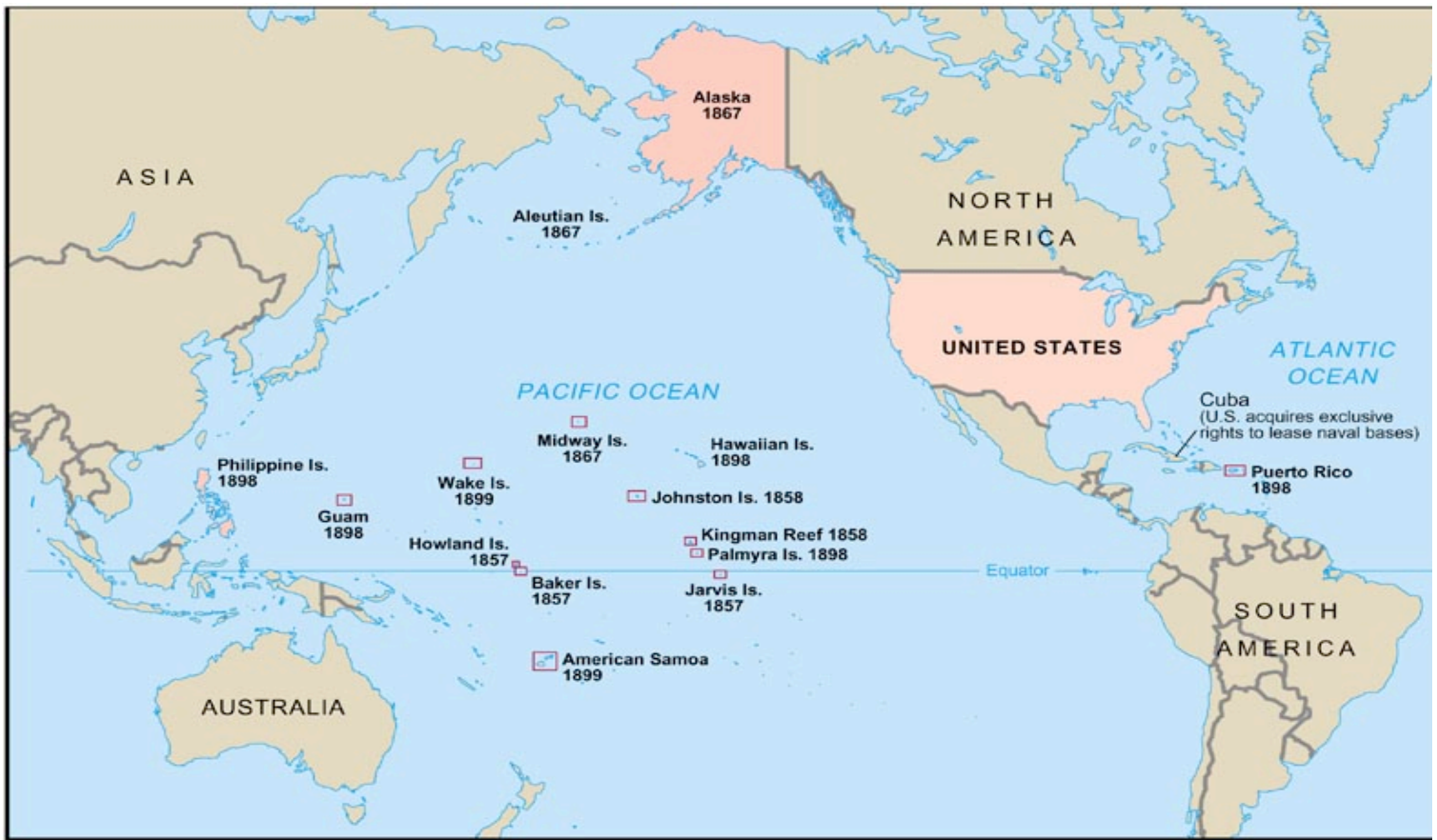
2.GREAT PLAINS STATES FORMED BY EARLY 1900'S



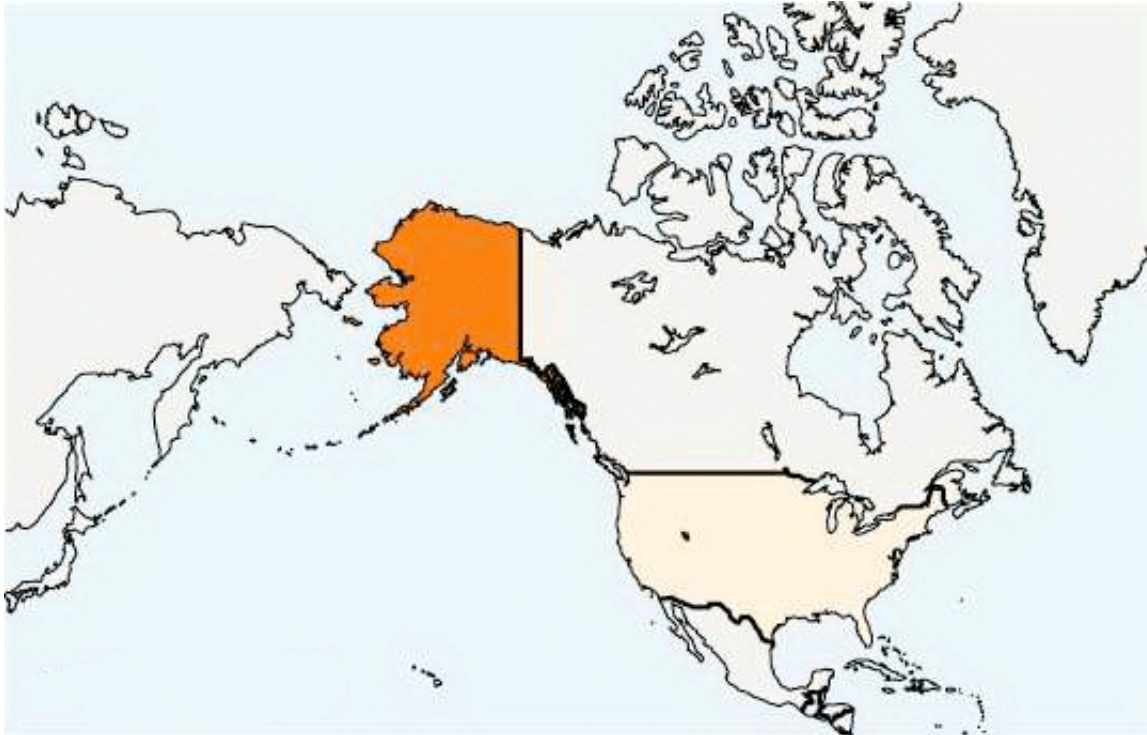
3. GREAT MIGRATION



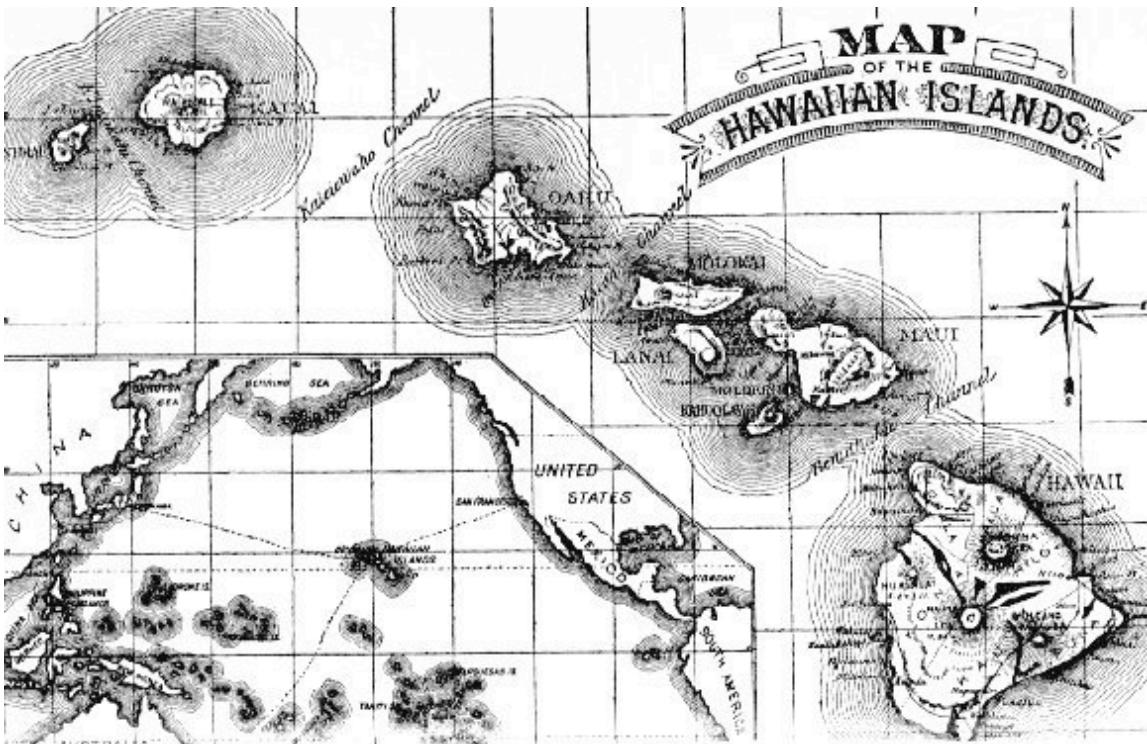
4. SPANISH AMERICAN WAR MAP



AMERICAN EMPIRE, 1900



5. ALASKA PURCHASE MAP



6. HAWAII ANNEXATION MAP

7. PANAMA CANAL MAP



A color-coded map of Europe and its surrounding regions. The map shows various countries and territories with their names labeled. A scale bar in the top right corner indicates distances up to 600 miles. The map includes the following labels:

- ICELAND (DENMARK)
- ATLANTIC OCEAN
- NORWAY
- SWEDEN
- FINLAND
- DENMARK
- GREAT BRITAIN
- IRELAND
- NETHERLANDS
- GERMANY
- BELGIUM
- LUX.
- FRANCE
- SWITZ.
- AUSTRIA-HUNGARY
- RUSSIA
- PORTUGAL
- SPAIN
- CORSICA
- BALEARIC IS. (Sp.)
- SARDINIA
- ITALY
- MONTE NEGRO
- SERBIA
- RUMANIA
- BULGARIA
- ALBANIA
- PERSIA
- OTTOMAN EMPIRE
- GREECE
- SPANISH MOROCCO
- FRENCH MOROCCO
- ALGERIA (Fr.)
- TUNIS (Fr.)
- SKILY
- MALTA (Gt. Britain)
- DODECANESE IS.
- CRETE (Greece)
- CYPRUS (Gt. Britain)



9. WWI MAP 1918

